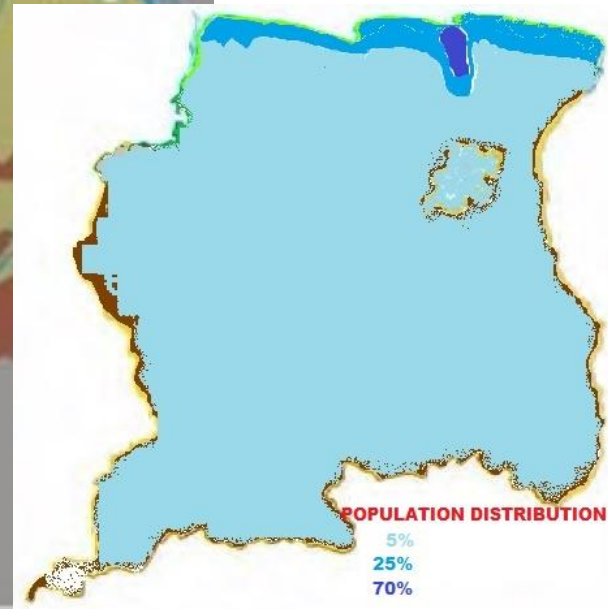
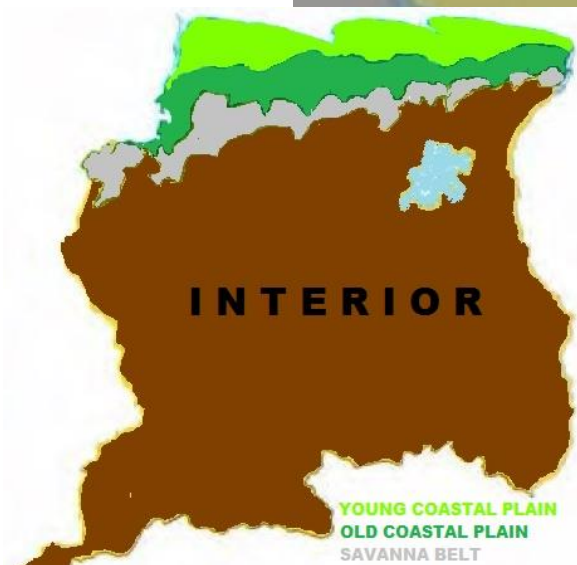
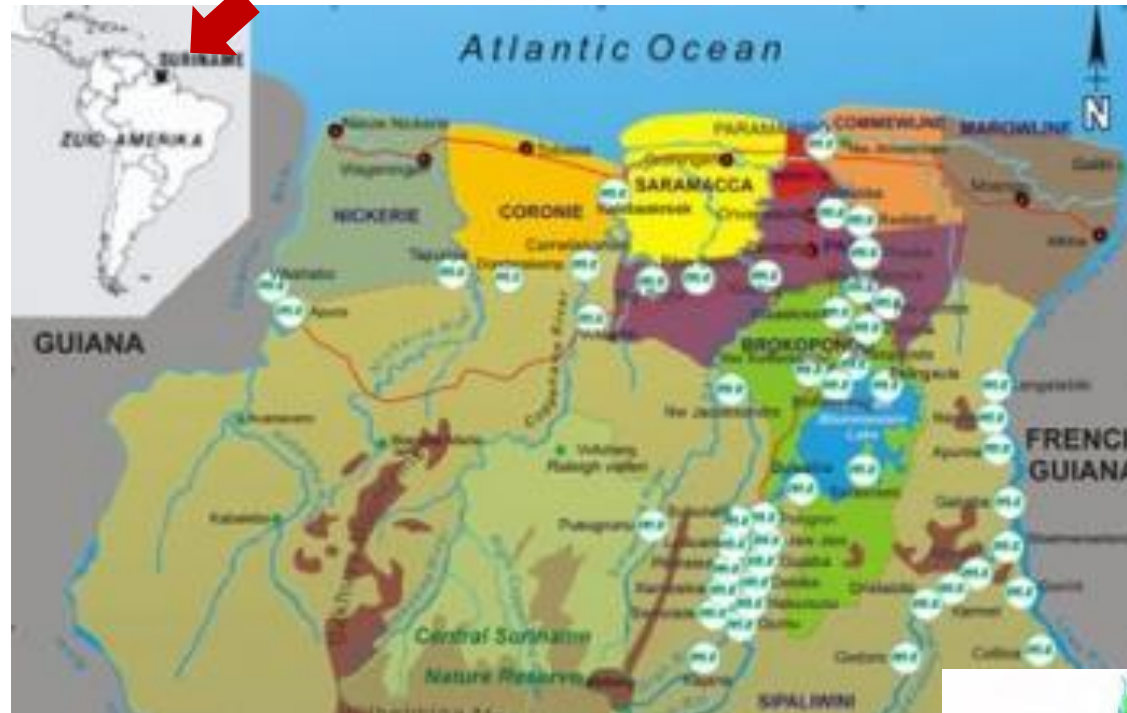
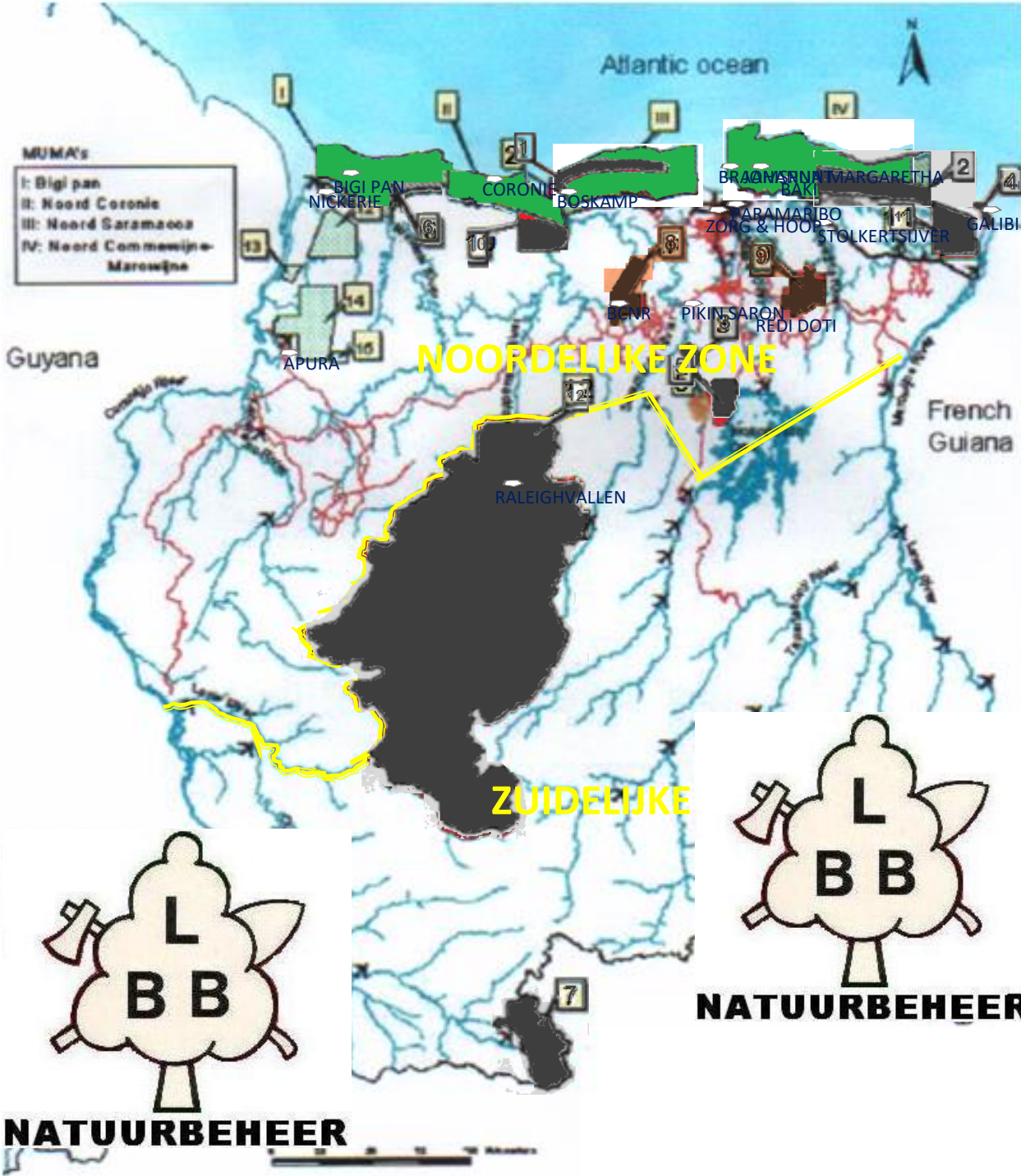


**PROTECTED AREAS  
AND  
GOLDMINING  
SURINAME**



# SURINAME





**MULTIPLE USE MANAGEMENT AREA**

- I. BIGI PAN**  
(68.000 ha) 30/12/1987 WHSRN (1989)
- II. NOORD CORONIE**  
(97.500 ha) 25/03/2001
- III. NOORD SARACCA**  
(100.400 ha) 25/03/2001
- IV. NOORD COMMEWIJNE/MAROWIJNE**  
(97.500 ha) 04/03/2002

**NATUURRESERVAAT**

- 01. COPPENAMIE MONDING** (12.000 ha) 22/04/1966  
RAMSAR SITE
- 02. WIA-WIA** (36.000 ha) 22/04-1966  
WHSRN (1989)
- 03. BRINCKHEUVEL** (6.000 ha) 22/04/1966
- 04. GALIBI** (4.000 ha) 23/05/1969
- 06. HERTENRITS** (100 ha) 31/01/1972
- 07. SIPALIWINI** (100.000 ha) 31/01/1972
- 08. BOVEN COESEWIJNE** (27.000 ha) 26/08/1986
- 09. COPI** (28.000 ha) 26/08/1986
- 10. PERUVIA** (31.000 ha) 26/08/1986
- 11. WANEKREEK** (45.000 ha) 26/08/1986
- 12. CENTRAAL SURINAME** (1.600.000 ha) 31/07/1998  
WORLD HERITAGE SITE

**NATUURPARK**

- 05. BROWNSBERG** (8418 HA) 14/03/1971